



An agency of the Government of Ontario



Un organisme du gouvernement de l'Ontario

This document was retrieved from the Ontario Heritage Act Register, which is accessible through the website of the Ontario Heritage Trust at **www.heritagetrust.on.ca**.

Ce document est tiré du registre aux fins de la *Loi sur le patrimoine de l'Ontario*, accessible à partir du site Web de la Fiducie du patrimoine ontarien sur **www.heritagetrust.on.ca**.

NOTICE OF PASSING

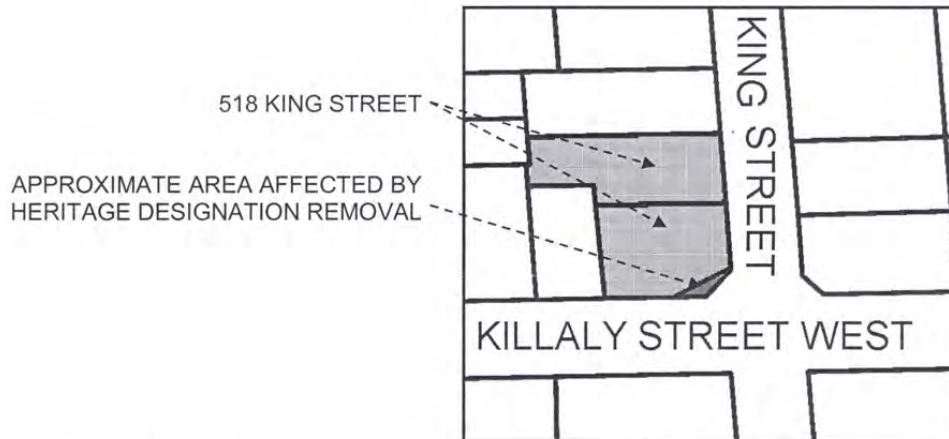
Heritage Designation Removal

TAKE NOTICE that pursuant to Section 32(2) of the Ontario Heritage Act, notice is hereby provided that Council passed By-law 6014/120/13, which amends By-law No. 1389/82/83, A By-Law Designating 518 King Street as Being of Architectural or Historical Value or Interest, at the Council Meeting held on November 12, 2013.

EFFECT OF AMENDMENT

The purpose of the by-law is to remove the Part IV designation from 17.44m² (187.72 sq ft) of the property. The reason for the removal is to accommodate a need for the Regional Municipality of Niagara to increase the size of the intersection of King Street and Killaly Street West (Regional Road 5). The rest of the property will remain designated under By-law No. 1389/82/83. No structures or features deemed to be of heritage value are located on the portion of property having heritage designation removed.

AFFECTED PROPERTIES



MORE INFORMATION

For more information on the proposed changes please contact Evan Acs, Planner at 905-835-2901, ext 202 or through email at planner@portcolborne.ca.

A copy of By-law 6014/120/13 is available for inspection in the Clerk's office, located at City Hall, 66 Charlotte Street, Port Colborne, during regular office hours (from 8:30 a.m. to 4:30 p.m. Monday to Friday).

Dated at the City of Port Colborne this 21st day of November, 2013.
Ashley Grigg

THE CORPORATION OF THE CITY OF PORT COLBORNE

BY-LAW NO. 6014/120/13

BEING A BY-LAW TO AMEND BY-LAW 1389/82/83 RESPECTING LANDS LEGALLY KNOWN AS PART OF BLOCK F, PLAN 775, PART OF KING STREET, PART OF LOT 28, CONCESSION 1, FORMER TOWNSHIP OF HUMBERSTONE, NOW THE CITY OF PORT COLBORNE, REGIONAL MUNICIPALITY OF NIAGARA; MUNICIPALLY KNOWN AS 518 KING STREET.

WHEREAS By-law 1389/82/83 is a by-law of the Corporation of the City of Port Colborne designating a part of the property known municipally as 518 King Street as being of architectural and historical value or interest;

AND WHEREAS, the Council of the Corporation of the City of Port Colborne desires to amend the said by-law;

NOW, THEREFORE, and pursuant to the provisions of Section 32 of the Ontario Heritage Act, R.S.O. 1990, the Corporation of the City of Port Colborne enacts as follows:

1. This amendment shall apply to those lands described on Schedule A attached to and forming part of this by-law.

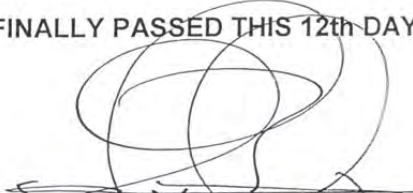
2. That Schedule A entitled Description of Land of By-law 1389/82/83 is hereby amended by adding the following:


That lands identified as Part 1, Plan 59R-14873 at 518 King Street are excluded from the provisions of this by-law and do not form part of the designated property.

3. That this By-law shall come into force and take effect on the day that it is passed by Council, subject to the provisions of the Ontario Heritage Act.

4. The City Clerk is hereby authorized and directed to proceed with the giving notice of the passing of this by-law, in accordance with the Ontario Heritage Act.

READ A FIRST, SECOND AND THIRD TIME AND FINALLY PASSED THIS 12th DAY OF NOVEMBER, 2013.

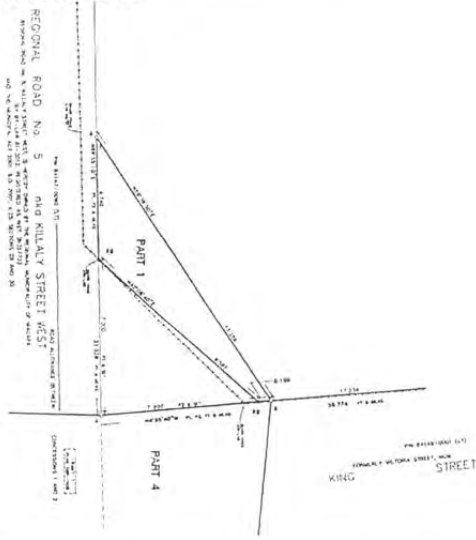

Vance Badawey, MAYOR


Ashley Grigg, CLERK

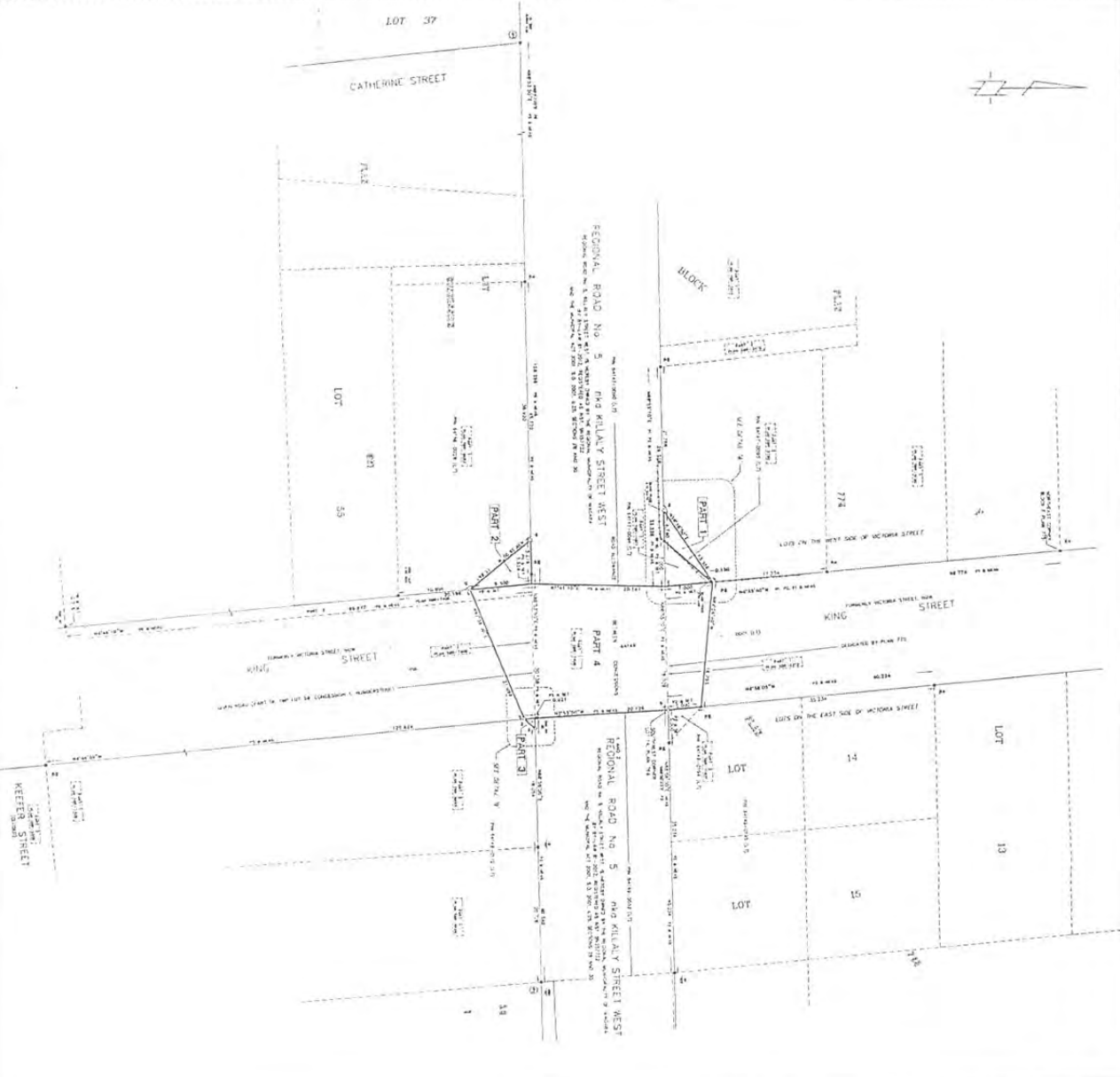
SCHEDULE A



DETAIL A
PART OF BLOCK F
PART OF KING STREET
PART OF LOT 28
CONCESSION 1



DETAIL B
PART OF BLOCK F
PART OF KING STREET
PART OF LOT 28
CONCESSION 1



| | | |
|---|--|--|
| <p>PLANNING DEPARTMENT CITY OF FORT COLBORNE REGIONAL MUNICIPALITY OF NIAGARA</p> | | <p>PLAN 508-4373 DATE: 2018-08-14 DRAWN BY: [Signature] CHECKED BY: [Signature]</p> |
| <p>LEGEND</p> <p>1. LOT 1 2. LOT 2 3. LOT 3 4. LOT 4 5. LOT 5 6. LOT 6 7. LOT 7 8. LOT 8 9. LOT 9 10. LOT 10 11. LOT 11 12. LOT 12 13. LOT 13 14. LOT 14 15. LOT 15 16. LOT 16 17. LOT 17 18. LOT 18 19. LOT 19 20. LOT 20 21. LOT 21 22. LOT 22 23. LOT 23 24. LOT 24 25. LOT 25 26. LOT 26 27. LOT 27 28. LOT 28 29. LOT 29 30. LOT 30 31. LOT 31 32. LOT 32 33. LOT 33 34. LOT 34 35. LOT 35 36. LOT 36 37. LOT 37 38. LOT 38 39. LOT 39 40. LOT 40 41. LOT 41 42. LOT 42 43. LOT 43 44. LOT 44 45. LOT 45 46. LOT 46 47. LOT 47 48. LOT 48 49. LOT 49 50. LOT 50 51. LOT 51 52. LOT 52 53. LOT 53 54. LOT 54 55. LOT 55 56. LOT 56 57. LOT 57 58. LOT 58 59. LOT 59 60. LOT 60 61. LOT 61 62. LOT 62 63. LOT 63 64. LOT 64 65. LOT 65 66. LOT 66 67. LOT 67 68. LOT 68 69. LOT 69 70. LOT 70 71. LOT 71 72. LOT 72 73. LOT 73 74. LOT 74 75. LOT 75 76. LOT 76 77. LOT 77 78. LOT 78 79. LOT 79 80. LOT 80 81. LOT 81 82. LOT 82 83. LOT 83 84. LOT 84 85. LOT 85 86. LOT 86 87. LOT 87 88. LOT 88 89. LOT 89 90. LOT 90 91. LOT 91 92. LOT 92 93. LOT 93 94. LOT 94 95. LOT 95 96. LOT 96 97. LOT 97 98. LOT 98 99. LOT 99 100. LOT 100</p> | <p>REGULATORY DATA</p> <p>1. ZONING: [Text] 2. SETBACKS: [Text] 3. HEIGHTS: [Text] 4. AREA: [Text] 5. OTHER: [Text]</p> | <p>REMARKS</p> <p>1. [Text] 2. [Text] 3. [Text] 4. [Text] 5. [Text] 6. [Text] 7. [Text] 8. [Text] 9. [Text] 10. [Text] 11. [Text] 12. [Text] 13. [Text] 14. [Text] 15. [Text] 16. [Text] 17. [Text] 18. [Text] 19. [Text] 20. [Text] 21. [Text] 22. [Text] 23. [Text] 24. [Text] 25. [Text] 26. [Text] 27. [Text] 28. [Text] 29. [Text] 30. [Text] 31. [Text] 32. [Text] 33. [Text] 34. [Text] 35. [Text] 36. [Text] 37. [Text] 38. [Text] 39. [Text] 40. [Text] 41. [Text] 42. [Text] 43. [Text] 44. [Text] 45. [Text] 46. [Text] 47. [Text] 48. [Text] 49. [Text] 50. [Text] 51. [Text] 52. [Text] 53. [Text] 54. [Text] 55. [Text] 56. [Text] 57. [Text] 58. [Text] 59. [Text] 60. [Text] 61. [Text] 62. [Text] 63. [Text] 64. [Text] 65. [Text] 66. [Text] 67. [Text] 68. [Text] 69. [Text] 70. [Text] 71. [Text] 72. [Text] 73. [Text] 74. [Text] 75. [Text] 76. [Text] 77. [Text] 78. [Text] 79. [Text] 80. [Text] 81. [Text] 82. [Text] 83. [Text] 84. [Text] 85. [Text] 86. [Text] 87. [Text] 88. [Text] 89. [Text] 90. [Text] 91. [Text] 92. [Text] 93. [Text] 94. [Text] 95. [Text] 96. [Text] 97. [Text] 98. [Text] 99. [Text] 100. [Text]</p> |