



An agency of the Government of Ontario



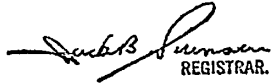
Un organisme du gouvernement de l'Ontario

This document was retrieved from the Ontario Heritage Act Register, which is accessible through the website of the Ontario Heritage Trust at **www.heritagetrust.on.ca**.

Ce document est tiré du registre aux fins de la *Loi sur le patrimoine de l'Ontario*, accessible à partir du site Web de la Fiducie du patrimoine ontarien sur **www.heritagetrust.on.ca**.

BY-LAW NUMBER L.S.P.-2534-582

No. **587605**
Registry Division of Middlesex East (No. 33)
I CERTIFY that this instrument is registered as of
1108A.M.
Registry Office **DEC 16 1980** in the
at London,
Ontario.


REGISTRAR.

A by-law to designate the Old Middlesex Court House, south-west corner of Dundas and Ridout Streets, of historic and architectural value.

All of Lots 21 and 22, south of Dundas Street
Lots 21 and 22, north of King Street

ap.

PASSED - November 3, 1980

City Clerk's Office
City Hall
London, Ontario

21-

- THE CITY OF LONDON, ONTARIO, CANADA



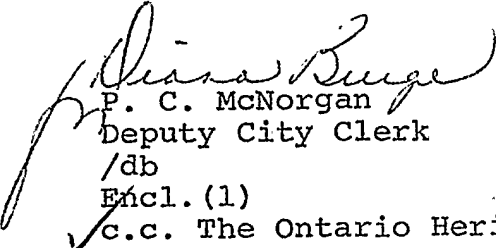
December 30, 1980

County of Middlesex
County Building
367 Ridout Street North
London, Ontario
N6A 2P1

Attention: Mr. R. E. F. Eddy
Clerk-Administrator

Re: The Ontario Heritage Act, 1974

Please find enclosed, herewith, a copy of By-law No. L.S.P.-2534-582 adopted by the Council of the Corporation of the City of London on November 3, 1980, bearing registration particulars, for your files.


P. C. McNorgan
Deputy City Clerk

/db

Encl. (1)

c.c. The Ontario Heritage Foundation, 77 Greenville Street,
Toronto, Ontario M7A 2R9

By-law No. L.S.P.- 2534-582

A by-law to designate the Old
Middlesex Court House, south-west
corner of Dundas and Ridout Streets,
of historic and architectural value.

WHEREAS pursuant to The Ontario Heritage Act, 1974, the Council of a municipality may by by-law designate a property including buildings and structures thereon to be of historic or architectural value or interest;

AND WHEREAS notice of intention to so designate the property known as the Old Middlesex Court House, south-west corner of Dundas and Ridout Streets, having been duly published and served, no notice of objection was received to such designation;


BE IT THEREFORE ENACTED by the Municipal Council of The Corporation of the City of London, as follows:

1. There is designated as being of historic and architectural value or interest the real property, more particularly described in Schedule "A" hereto, known as the Middlesex Court House at the south-west corner of Dundas and Ridout Streets, for the reasons set out in Schedule "B" hereto.
2. The City Solicitor is hereby authorized to cause a copy of this by-law to be registered upon the title to the property described in Schedule "A" hereto in the proper Land Registry Office.
3. The City Clerk is hereby authorized to cause a copy of this by-law to be served upon the owner of the aforesaid property and upon the Ontario Heritage Foundation and to cause notice of this by-law to be published in the London Free Press, and to enter the description of the aforesaid property, the name and address of its registered owner, and short reasons for its designation in the Register of all properties designated under Part IV of The Ontario Heritage Act, 1974.
4. This by-law comes into force on the day of its final passing.

PASSED in open Council this third day of November, A.D., 1980.



M. A. Gleeson
Mayor



P. C. McNorgan
Deputy City Clerk

First reading - November 3, 1980
Second reading - November 3, 1980
Third reading - November 3, 1980

SCHEDULE "A"

to By-law No. L.S.P.- 2534-582

DESCRIPTION OF COURTHOUSE SITE FOR ONTARIO HERITAGE ACT DESIGNATION (REVISION 2)

All that portion of Lots 21 and 22, south of Dundas Street and Lots 21 and 22, north of King Street, formerly in the Town of London, now in the City of London, in the County of Middlesex, in the Province of Ontario and described as follows:

Premising that all hearings herein are astronomic and are referred to the bearing north 68 degrees, 30 minutes east of the northerly limit of the said Lots 21 and 22, south of Dundas Street;

Commencing at the northeast corner of the said Lot 21, south of Dundas Street;

Thence south 68 degrees, 30 minutes west along the northerly limit of the said Lots 21 and 22 a distance of 176.38 feet;

Thence south 18 degrees, 47 minutes, 07 seconds east 212.54 feet;

Thence north 68 degrees, 34 minutes, 10 seconds east 82.23 feet;

Thence north 21 degrees, 26 minutes, 30 seconds west 68.08 feet;

Thence north 68 degrees, 34 minutes, 10 seconds east 104.00 feet more or less to the easterly limit of the said Lot 21, south of Dundas Street;

Thence north 21 degrees, 26 minutes, 30 seconds west along the said easterly limit 144.44 feet more or less to the point of commencement.

SCHEDULE "B"

to By-law No. L.S.P.- 2534-582

Architectural Reasons:

The Court House was completed in 1829 and its architecture represents progressive interpretation of the Gothic Revival style in London, Ontario between 1827 and 1911.

Historical Reasons:

For almost a century and a half, this building has served as a focal point for much of the history of London and the administration of justice in Middlesex County.