



An agency of the Government of Ontario



Un organisme du gouvernement de l'Ontario

This document was retrieved from the Ontario Heritage Act Register, which is accessible through the website of the Ontario Heritage Trust at **[www.heritagetrust.on.ca](http://www.heritagetrust.on.ca)**.

---

Ce document est tiré du registre aux fins de la *Loi sur le patrimoine de l'Ontario*, accessible à partir du site Web de la Fiducie du patrimoine ontarien sur **[www.heritagetrust.on.ca](http://www.heritagetrust.on.ca)**.

BY-LAW NUMBER 269-97

A by-law of The Corporation of the City of Ottawa designating an area within the limits of the City of Ottawa as a heritage conservation district.

WHEREAS the Council of The Corporation of the City of Ottawa has examined the area shown on Schedule "A" and Schedule "B" annexed hereto pursuant to the provisions of Section 40 of the Ontario Heritage Act, R.S.O. 1990, c. 0.18;


AND WHEREAS the Council of The Corporation of the City of Ottawa has an approved Official Plan in effect that contains provisions relating to the establishment of heritage conservation districts;


AND WHEREAS the Council of The Corporation of the City of Ottawa is empowered, pursuant to Section 41 of the said Ontario Heritage Act, to designate any defined area of the municipality as a heritage conservation district;


THEREFORE the Council of The Corporation of the City of Ottawa enacts as follows:

1. The area within the territorial limits of the City of Ottawa shown on Schedule "A" and Schedule "B" annexed hereto, is hereby designated as a heritage conservation district, to be known as **Centretown Heritage Conservation District**.
2. The Schedules attached hereto and marked Schedule "A" and Schedule "B" shall form part of this by-law and all notations, references and other information contained therein shall be as much a part of this by-law as if all the matters and information set forth by the said Schedule were all fully described herein.
3. The City Clerk is hereby authorized to apply to the Ontario Municipal Board for approval of this by-law.
4. The City Solicitor is hereby authorized to cause a copy of this by-law to be registered against each property described in Schedule "A" and Schedule "B" hereto in the proper Land Registry Office upon the issuance by the Ontario Municipal Board of its formal Order approving this by-law.

GIVEN under the corporate seal of the City of Ottawa, this 1st day of October, 1997

  
CITY CLERK

  
MAYOR

CERTIFIED A TRUE COPY	
	
Cathy Wilkie	Deputy City Clerk
Date: <b>OCT 03 1997</b>	

**SCHEDULE A  
(LAND TITLES)**

**FIRSTLY:**

Lots 4 to 9 both inclusive on the West side of Kent street, Registered Plan 30;  
Lot 4 to 9 both inclusive on the East side of Kent Street, Registered Plan 30;  
Lots 4 to 12 both inclusive on the West side of Bank Street, Registered Plan 30;  
Lot 4 to 8 both inclusive on the East side of Bank Street, Registered Plan 30;  
Lots 4 to 8 both inclusive on the West side of O'Connor Street, Registered Plan 30;  
Lots 11 to 21 both inclusive on the South side of McLeod Street, Registered Plan 30;  
Lots 17 to 21 both inclusive on the North side of Flora Street, Registered Plan 30;  
Lots 17 to 21 both inclusive on the South side of Flora Street, Registered Plan 30;  
Lots 17 to 21 both inclusive on the North side of Arlington Street, Registered Plan 30;  
Lots 11 to 16 both inclusive on the North side of Argyle Avenue, Registered Plan 30;

**SAVE AND EXCEPT:**

Part of Lot 8 on the West side of Kent Street, Registered Plan 30, being P.I.N. 04122-0227 (R)

Being P.I.N.'s

04123-0002 (LT), 04123-003 (LT),  
04123-0031 (LT) to 04123-0052 (LT) both inclusive,  
04122-0057 (LT) to 04122-0084 (LT) both inclusive,  
04122-0098 (LT) to 04122-0101 (LT) both inclusive,  
04122-0197 (LT) to 04122-0200 (LT) both inclusive,  
04122-0202 (LT) to 04122-0226 (LT) both inclusive,  
04122-0228 (LT)  
04122-0336 (LT) to 04122-0343 (LT) both inclusive.

**SECONDLY:**

Lot 9 and part of Lots 10 and 11 on the East side of Bank Street, Registered Plan 30 as in Inst. CR487655.

Being P.I.N. 04123-0004 (LT)

Part of Lots 10 and 11 on the East side of Bank Street, Registered Plan 30 as in Inst. N 660385.

Being P.I.N. 04123-0005 (LT)

Part of Lot 11 on the East side of Bank Street, Registered Plan 30, as in Inst. N. 570173.

Being P.I.N. 04123-0006 (LT)

Lot 12 on the East side of Bank Street, Registered Plan 30.

Being P.I.N. 04123-0007 (LT)

Lot F and part of Lots E, I, J, K Registered Plan 68608, as in Inst. CR200528 SAVE AND EXCEPT as in Inst. N 660036.

Being P.I.N. 04123-0011 (LT)

Part of Lots C, D and E, Registered Plan 68608, as in Inst. N 660036.

Being P.I.N. 04123-0012 (LT)

Part of Lots B, C, D and E, Registered Plan 68608, designated as Part 1 on Plan 5R-4571.  
Being P.I.N. 04123-0013 (LT)

Part of Lot B, Registered Plan 68608, designated as Part 2 on Plan 5R-4571.  
Being P.I.N. 04123-0014 (LT)

Lot A and part of Lots B and E, Registered Plan 68608, as in Inst. N 469577.  
Being P.I.N. 04123-0015 (LT)

Lots 13 to 17 both inclusive on the South side of Argyle Avenue.  
Being P.I.N.'s 04123-0022 (LT) to 04123-0027 (LT) both inclusive.

**THIRDLY:**

Lots 3 to 8 both inclusive on the South side of Argyle Street, Registered Plan 30;  
Lots 9 and 10 on the West side of Metcalfe Street, Registered Plan 30;  
Lot 9 on the East side of Metcalfe Street, Registered Plan 30.

Being P.I.N.'s  
04123-0055 (LT) to 04123-0059 (LT) both inclusive;  
04123-0063 (LT), 04123-0064 (LT);  
and part of P.I.N. 04123-0054 (LT).

North half of Lot 10 on the East side of Metcalfe Street, Registered Plan 30.  
Being P.I.N. 04123-0060 (LT)

Part of Lot 10 on the East side of Metcalfe Street, Registered Plan 30, as in Inst. N659766,  
SAVE AND EXCEPT Part 2 on Plan 4R-9150.  
Being P.I.N. 04123-0061 (LT)

**FOURTHLY:**

Lot 23 and part of Lot 24, on the East side of Elgin Street, Registered Plan 49052, as in Inst.  
N 488796.  
Being P.I.N. 04124-0001 (LT)

Lot 25 and part of Lot 24 on the East side of Elgin Street, Registered Plan 49052.  
Being part of P.I.N. 04124-0002 (LT)

Lot 1 on the East side of Elgin Street, Registered Plan 30.  
Being P.I.N. 04124-0003 (LT)

Part of Lots 2 and 3 on the East side of Elgin Street, Registered Plan 30, designated as Part 1  
on Plan 5R-3460.  
Being P.I.N. 04124-0004 (LT)

Lots 4, 5 and 6 on the East side of Elgin Street, Registered Plan 30.  
Being P.I.N.'s 04124-0005 (LT) to 04124-0008 (LT) both inclusive.

Part of Lot 7 on the East side of Elgin Street, Registered Plan 30, as in Inst. N 522318.  
Being P.I.N. 04124-0009 (LT)

Part of Lot 7 on the East side of Elgin Street, Registered Plan 30, as in Inst. N 481377.  
Being P.I.N. 04124-0010 (LT)

Part of Lot 8 on the East side of Elgin Street, Registered Plan 30, designated as Part 1 on Plan 4R-4526.  
Being P.I.N. 04124-0093 (LT)

Part of Lot 8 on the East side of Elgin Street, Registered Plan 30, designated as Part 2 on Plan 4R-4526.  
Being P.I.N. 04124-0094 (LT)

Part of Lot 8 on the East side of Elgin Street, Registered Plan 30, designated as Part 3 on Plan 4R-4526.  
Being P.I.N. 04124-0095 (LT)

Part of Lots 8 and 9 on the East side of Elgin Street, Registered Plan 30, designated as Part 4 on Plan 4R-4526.  
Being P.I.N. 04124-0096 (LT)

Part of Lots 8 and 9 on the East side of Elgin Street and Part of Lot A on the North side of Argyle Avenue, Registered Plan 30, designated as Parts 5 and 6 on Plan 4R-4526.  
Being P.I.N. 04124-0097 (LT)

Part of Lot 9 on the East side of Elgin Street, Registered Plan 30, designated as Parts 16, 17 and 18 on Plan 5R-9080.  
Being P.I.N. 04124-0157 (LT)

Part of Lot 9 on the East side of Elgin Street, Registered Plan 30, designated as Parts 13, 14 and 15 on Plan 5R-9080.  
Being P.I.N. 04124-0158 (LT)

Part of Lot 9 on the East side of Elgin Street, Registered Plan 30, designated as Parts 10, 11 and 12 on Plan 5R-9080.  
Being P.I.N. 04124-0159 (LT)

Part of Lot 9 on the East side of Elgin Street, Registered Plan 30, designated as Parts 7, 8 and 9 on Plan 5R-9080.  
Being P.I.N. 04124-0160 (LT)

Part of Lot 9 on the East side of Elgin Street, Registered Plan 30, designated as Parts 4, 5 and 6 on Plan 5R-9080.  
Being P.I.N. 04124-0161 (LT)

Part of Lot 9 on the East side of Elgin Street and Part of Lot A on the North side of Argyle Avenue, Registered Plan 30, designated as Parts 1, 2 and 3 on Plan 5R-9080.  
Being P.I.N. 04124-0162 (LT)

**FIFTHLY:**

Part of Lot 3 on the West side of Kent Street, Registered Plan 30, designated as Parts 1 and 5 on Plan 5R-8277.

Being P.I.N. 04120-0347 (LT)

Part of Lot 3 on the West side of Kent Street, Registered Plan 30, designated as Parts 2 and 6 on Plan 5R-8277.

Being P.I.N. 04120-0348 (LT)

Part of Lot 3 on the West side of Kent Street, Registered Plan 30 as in Inst. N 346007.

Being P.I.N. 04120-0349 (LT)

Part of Lot 3 on the West side of Kent Street, Registered Plan 30 as in Inst. N 288882.

Being P.I.N. 04120-0350 (LT)

Part of Lot 2 on the West side of Kent Street, Registered Plan 30, designated as Parts 3 and 4 on Plan 5R-8277.

Being P.I.N. 04120-0351 (LT)

Lot 1 and part of Lot 2 on the West side of Kent Street, Registered Plan 30 as in Inst. N 710673, SAVE AND EXCEPT Parts 1, 2 and 4 on Plan 4R-11575.

Being P.I.N. 04120-0352 (LT)

**SIXTHLY:**

Lots 16 to 21 both inclusive, on the South side of Gladstone Avenue, Registered Plan 30;

Lots 16 to 21 both inclusive, on the North side of McLeod Street, Registered Plan 30;

Lots 1, 2 and 3 on the East side of Kent Street, Registered Plan 30;

Lots 1, 2 and 3 on the West side of Bank Street, Registered Plan 30;

Being P.I.N.'s

04119-0236 (LT) to 04119-0259 (LT) both inclusive;

04119-0261 (LT)

**SEVENTHLY:**

Lot 12 and Part of Lot 11 on the North side of Gladstone Avenue, Registered Plan 21612, as in Inst. N422307.

Being P.I.N. 04120-0266 (LT)

Part of Lot 11 on the North side of Gladstone Avenue, Registered Plan 21612, as in Inst. NS264190.

Being P.I.N. 04120-0267 (LT)

Lot 11 and part of Lot 12 on the South side of Florence Street, Registered Plan 21612, as in Inst. N566531.

Being P.I.N. 04120-0268 (LT)

**EIGHTHLY:**

Part of Lots 12 and 13 on the North side of Florence Street, Registered Plan 30671, as in Inst. CR611211.

Being P.I.N. 04120-0243 (LT)

Part of Lots 11 and 12 on the North side of Florence Street, Registered Plan 30671, as in Inst. N725149.

Being P.I.N. 04120-0244 (LT)

Part of Lots 11 and 12 on the North side of Florence Street, Registered Plan 30671, as in Inst. NS181784.

Being P.I.N. 04120-0245 (LT)

Lots 11, 12, 13, 14 and 15 on the South side of James Street, Registered Plan 30671, SAVE AND EXCEPT Parts 2, 3, 4, 6 and 7 on Plan 4R-1678 and Part 1 on Plan 5R-14264.

Being P.I.N. 04120-246 (LT)

**NINTHLY:**

Lots 31 and 31A on the North side of James Street, Registered Plan 27904;  
Lots 31 and 31A on the South side of Gilmour Street, Registered Plan 27904;  
Being P.I.N.'s 04120-0160 (LT) to 04120-0164 (LT) both inclusive.

Part of Lot 31 on the North side of Gilmour Street, Registered Plan 27904, as in Inst. N690759.  
Being P.I.N. 04120-0125 (LT)

Part of Lot 31A on the North side of Gilmour Street, Registered Plan 27904, as in Inst. N398296.  
Being P.I.N. 04120-0126 (LT)

Part of Lots 31A and 31 on the North side of Gilmour Street, Registered Plan 27904, as in Inst. N670489.  
Being P.I.N. 04120-0127 (LT)

Lot 31A and part of Lot 31 on the South side of MacLaren Street, Registered Plan 27904 as in Inst. N656345.  
Being P.I.N. 04120-0128 (LT)

**TENTHLY:**

Lots 37 to 40 both inclusive, on the South side of Gilmour Street, Registered Plan 30671;  
Lots 36 to 40 both inclusive, on the North side of James Street, Registered Plan 30671;  
Lots 1 to 10 both inclusive, on the South side of James Street, Registered Plan 21612;  
Lots 1 to 10 both inclusive, on the North side of Florence Street, Registered Plan 21612;  
Lots 1 to 10 both inclusive, on the South side of Florence Street, Registered Plan 21612;  
Lots 1 to 10 both inclusive on the North side of Gladstone Avenue, Registered Plan 21612;

Lots 14 to 25 both inclusive, on the West side of Bank Street, Registered Plan 15558.

Being P.I.N.'s

04119-0083 (LT) to 04119-0093 (LT) both inclusive;

04119-0139 (LT) to 04119-0182 (LT) both inclusive;

04119-0198 (LT) to 04119-0200(LT) both inclusive;

Lots 32, 33, 34 and part of Lot 35 on the South side of Gilmour Street; Lots 32, 33, 34 and 35 on the North side of James Street, Registered Plan 30671, as in Inst. NS207100.

Being P.I.N. 04119-0081 (LT).

All Units and Common Elements comprising the property included in Carleton Condominium Plan No. 315.

Being P.I.N.'s 15315-0001 (LT) to 15315-0010 (LT) both inclusive.

**ELEVENTHLY:**

Part of Lot 1 and all of Lots 2 and 3 on the West side of O'Connor Street, Lot 11 and part of Lot 12 on the South side of Gladstone Avenue, Lot 11 and part of Lot 12 on the North side of McLeod Street, Registered Plan 30, designated as Part 1, 2, 3 and 4 on Plan 5R-3283.

Being P.I.N. 04119-0226 (LT)

Part of Lots 12 and 13 on the South side of Gladstone Avenue, Registered Plan 30 as in Inst. CR258673.

Being P.I.N. 04119-0227 (LT)

Part of Lots 13 and 14 on the South side of Gladstone Avenue, Registered Plan 30, designated as Part 2 on Registered Plan 5R-8481.

Being P.I.N. 04119-0228 (LT)

Part of Lot 14 on the South side of Gladstone Avenue, Registered Plan 30, designated as Part 1 on Registered Plan 5R-8481.

Being P.I.N. 04119-0229 (LT)

Part of Lot 1 and all of Lots 2 and 3 on the East side of Bank Street, Lot 15 on the South side of Gladstone Avenue and part of Lot 15 on the North side of McLeod Street, Registered Plan 30 as in Inst.'s NS116211, CR210079, CR337634, CR500676.

Being P.I.N. 04119-0230 (LT)

Part of Lots 12 and 13 on the North side of McLeod Street, Registered Plan 30 as in Inst. NS30945.

Being P.I.N. 04119-0231 (LT)

Part of Lot 13 on the North side of McLeod Street, Registered Plan 30 as in Inst. N456853.

Being P.I.N. 04119-0232 (LT)

Part of Lot 14 on the North side of McLeod Street, Registered Plan 30, designated as Part 2 and 4 on Plan 4R-9076.

Being P.I.N. 04119-0233 (LT)



Part of Lot 14 on the North side of McLeod Street, Registered Plan 30, designated as Part 1 and 3 on Plan 4R-9076.

Being P.I.N. 04119-0234 (LT)

Part of Lot 15 on the North side of McLeod Street , Registered Plan 30 as in Inst. N397605.

Being P.I.N. 04119-0235 (LT)

**TWELFTHLY:**

Lots 6, 7, 8, 9 and 10 on the North side of McLeod Street, Registered Plan 30;  
Lots 6, 7, 8, 9 and 10 on the South side of Gladstone Avenue, Registered Plan 30;  
Lots 1, 2 and 3 on the East side of O'Connor Street, Registered Plan 30;  
Lots 1, 2 and 3 on the West side of Metcalfe Street, Registered Plan 30.

Being P.I.N.'s

04118-0163 (LT) to 04118-0174 (LT) both inclusive

04118-0176 (LT) to 04118-0182 (LT) both inclusive

04118-0259 (LT) and 04118-0260 (LT)

**THIRTEENTHLY:**

Part of Lot 1 on the East side of Metcalfe Street, Registered Plan 30 as in Inst. NS38070.

Being P.I.N. 04118-0183 (LT)

Part of Lot 1 on the East side of Metcalfe Street, Registered Plan 30, as in Inst. N510256.

Being P.I.N. 04118-0184 (LT)

Lots 1, 2, 3, 4 and 5 on the North side of McLeod Street, Registered Plan 30;  
Lots 1, 2, 3, 4 and 5 on the South side of Gladstone Avenue, Registered Plan 30;  
Lots 2 and 3 on the East side of Metcalfe Street, Registered Plan 30.  
Lots 1, 2 and 3 on the West side of Elgin Street.

Being P.I.N.'s 04118-0185 (LT) to 04118-0193 (LT) both inclusive.

**FOURTEENTHLY**

Part of Lots 6 and 7 on the South side of Frank Street, Registered Plan 3766 as in Inst. N289958.

Being P.I.N. 04119-0183 (LT)

Part of Lots 6 and 7 on the South side of Frank Street, Registered Plan 3766 as in Inst. NS36926.

Being P.I.N. 04119-0184 (LT)

Part of Lot 6 on the South side of Frank Street, Registered Plan 3766 designated as Parts 3 and 4 on Plan 5R-3606.

Being P.I.N. 04119-0185 (LT)

Part of Lot 5 on the South side of Frank Street, Registered Plan 3766 designated as Parts 1 and 2 on Plan 5R-3606.

Being P.I.N. 04119-0186 (LT)

Part of Lot 5 on the South side of Frank Street, Registered Plan 3766 as in Inst. NS212232.

Being P.I.N. 04119-0187 (LT)

Part of Lots 3 and 4 on the South side of Frank Street, Registered Plan 3766 as in Inst. N722725.

Being P.I.N. 04119-0188 (LT)

Part of Lots 2 and 3 on the South Side of Frank Street, Registered Plan 3766 as in Inst. N476118.

Being P.I.N. 04119-0189 (LT)

Part of Lots 1 and 2 on the South side of Frank Street, Registered Plan 3766, designated as Part 2 on Plan 4R-11175.

Being P.I.N. 04119-0190 (LT)

Part of Lot 1 on the South side of Frank Street, Registered Plan 3766 and Part of Lot E, Concession C (RF), designated as Part 1 on Plan 4R-11175.

Being P.I.N. 04119-0191 (LT)

Part of Lot E, Concession C (RF) as in Inst. N672405 and Part of Block 51 on Registered Plan 15558 as in Inst. N672405.

Being P.I.N. 04119-0192 (LT)

Part of Lot E, Concession C (RF) as in Inst. CR517029 and Part of Block 51 on Registered Plan 15558 as in Inst. CR517029.

Being P.I.N. 04119-0193 (LT)

Part of Lot E, Concession C (RF) and Part of Block 51 on Registered Plan 15558 as in Inst. CR437618 SAVE AND EXCEPT Inst. CR627716.

Being P.I.N. 04119-0194 (LT)

Part of Lot E, Concession C (RF) and Part of Block 51 on Registered Plan 15558 as in Inst. CR627716 SAVE AND EXCEPT Inst. CR397551.

Being P.I.N. 04119-0195 (LT)

Part of Lot E, Concession C (RF); part of Lot 1 on Registered Plan 3766 as in Inst. CR422987; part of Block 51 on Registered Plan 15558 as in Inst. CR397551; SAVE AND EXCEPT Inst.'s CR419069 and CR422987.

Being P.I.N. 04119-0221 (LT)

Part of Lots 1, 2 and 3 on Registered Plan 3766 as in Inst. NS36927.

Being P.I.N. 04119-0222 (LT)

**FIFTEENTHLY:**

Part of Lot 8 on the South side of Frank Street, Registered Plan 3766 as in Inst. CR447638 and

Inst. CR442600.

Being P.I.N. 04118-0156 (LT)

Part of Lots 9 and 10 on the South side of Frank Street, Registered Plan 3766 as in Inst. NS189077.

Being P.I.N. 04118-0157 (LT)

Part of Lot 10 on the South side of Frank Street, Registered Plan 3766 as in Inst. N331143.

Being P.I.N. 04118-0158 (LT)

Part of Lots 11 and 12 on the South side of Frank Street , Registered Plan 15558, designated as Part 1 on Plan 5R-11743.

Being P.I.N. 04118-0159 (LT)

Part of Lots 12 and 13 on the South side of Frank Street, Registered Plan 15558, designated as Part 2 on Plan 5R-11743.

Being P.I.N. 04118-0160 (LT)

Part of Lots 13 and 14 on the South side of Frank Street, Registered Plan 15558 as in Inst. N484793.

Being P.I.N. 04118-0161 (LT)

Part of Lots 15, 16 and 17 on the South side of Frank Street, Registered Plan 15558 as in Inst. NS231194.

Being P.I.N. 04118-0162 (LT)

**SIXTEENTHLY:**

Part of Lot 2 on the East side of Metcalfe Street, Registered Plan 204329 as in Inst. CR340756  
SAVE AND EXCEPT Inst. CR518196.

Being P.I.N. 04118-0194 (LT)

Part of Lots 15, 16 and 17 on the North side of Gladstone Avenue, Registered Plan 26981 as in Inst. CR518644.

Being P.I.N. 04118-0196 (LT)

Part of Lots 8 and 9 on the West side of Elgin Street, Registered Plan 26981 and part of Lot 14 on the North side of Gladstone Avenue, Registered Plan 26981 as in Inst. N524378.

Being P.I.N. 04118-0197 (LT)

Part of Lots 7 and 8 on the West side of Elgin Street, Registered Plan 26981 as in Inst. N577663.

Being P.I.N. 04118-0198 (LT)

Part of Lots C and 7 on the West side of Elgin Street, Registered Plan 26981 as in Inst. N537113.

Being P.I.N. 04118-0199 (LT)

Part of Lot 14 on the South side of Frank Street, Registered Plan 26981 and part of Lots C and

7 on the West side of Elgin Street, Registered Plan 26981 as in Inst. N140918.  
Being P.I.N. 04118-0200 (LT)

Lots 15, 16 and 17 on the South side of Frank Street, Registered Plan 26981;  
Lots 3 and 4 on the South side of Frank Street, Registered Plan 204329;  
Lot 1 on the East side of Metcalfe Street, Registered Plan 204329.  
Being P.I.N. 04118-0201 (LT) to 04118-0207 (LT) both inclusive.

**SEVENTEENTHLY:**

Lots 1 to 5 on the South side of Waverley Street, Registered Plan 3766;  
Lots 1 to 5 on the North side of Frank Street, Registered Plan 3766;  
Lots 19, 20 and 21 on the East side of Bank Street, Registered Plan 15558;  
Lot A on the South side of Waverley Street, Registered Plan 15558;  
Lot A on the North side of Frank Street, Registered Plan 15558.  
Being P.I.N.'s  
04119-0125 (LT) to 04119-0130 (LT) both inclusive  
04119-0136 (LT) to 04119-0138 (LT) both inclusive

Part of Lot 6 on the North side of Frank Street. Registered Plan 3766 and part of Lot 7 on the North side of Frank Street, Registered Plan 12 as in Inst. NS77989.  
Being P.I.N. 04119-0132 (LT)

Part of Lot 6 on the North side of Frank Street, Registered Plan 3766 and part of Lot 7 on the North side of Frank Street, Registered Plan 12 as in Inst. NS252467.  
Being P.I.N. 04119-0133 (LT)

Part of Lot 6 on the North side of Frank Street, Registered Plan 3766 and part of Lot 7 on the North side of Frank Street, Registered Plan 12 as in Inst. CR351579.  
Being P.I.N. 04119-0134 (LT)

Part of Lot 6 on the North side of Frank Street, Registered Plan 3766 as in Inst. N621644.  
Being P.I.N. 04119-0135 (LT)

All Units and Common Elements comprising the property included in Carleton Condominium Plan No. 516.  
Being P.I.N.'s 15516-0001 (LT) to 15516-0019 (LT)

**EIGHTEENTHLY:**

Lots 11 to 14 on the South side of Waverley Street, Registered Plan 15558;  
Lots 11 to 14 on the North side of Frank Street, Registered Plan 15558;  
Lots 14, 15 and 16 on the West side of Metcalfe Street, Registered Plan 15558;  
Lots 9 and 10 on the South side of Waverley Street, Registered Plan 12;  
Lots 9 and 10 on the North side of Frank Street, Registered Plan 12.  
Being P.I.N.'s 04118-0142 (LT) to 04118-0154 (LT) both inclusive.

Part of Lot 8 on the South side of Waverley Street, Registered Plan 12, as in Inst. NS114313.

Being P.I.N. 04118-0141 (LT)

Part of Lot 8 on the North side of Bank Street, Registered Plan 12, designated as Parts 1, 2 and 3 on Plan 4R-10380.

Being P.I.N. 04188-0155 (LT)

**NINETEENTHLY:**

Lots 4 to 8 both inclusive on the South side of Lewis Street, Registered Plan 12;  
Lots 4 to 8 both inclusive on the North side of Waverley Street, Registered Plan 12;

Being P.I.N.'s

04119-0103 (LT to 04119-0110 (LT) both inclusive

04119-0114 (LT) to 04119-0119 (LT) both inclusive.

Lot 1 on the East side of Bank Street, Registered Plan 12; Part of Lot 2 on the East side of Bank Street, Registered Plan 12; Part of a 2 feet Reserve lying East of Lot 16 and 17 on the East side of Bank Street, Registered Plan 15558 as in Inst. CR491485; Part of Lots 2 and 3 on the East side of Bank Street, Registered Plan 12 as in Inst. CR584304.

Being P.I.N. 04119-0111 (LT)

Part of Lots 2 and 3 on the East side of Bank Street, comprising of the East half of Lot 3 and the southeast Quarter of Lot 2, Registered Plan 12.

Being P.I.N. 04119-0112 (LT)

Part of Lots 16 and 17 on the East side of Bank Street, Registered Plan 15558 designated as Parts 6, 7 and 8 on Plan 5R-11389, SAVE AND EXCEPT Part 1 on Plan 5R-12508.

Being P.I.N. 04119-0120 (LT)

Part of Lot 17 on the East side of Bank Street, Registered Plan 15558, designated as Parts 1 and 2 on Plan 5R-11389.

Being P.I.N. 04119-0121 (LT)

Part of Lot 18 on the East side of Bank Street, Registered Plan 15558, designated as Parts 1 and 2 on Plan 5R-7232.

Being P.I.N. 04119-0122 (LT)

Part of Lot 18 on the East side of Bank street, Registered Plan 15558, designated as Parts 3, 4 and 5 on Plan 5R-7232.

Being P.I.N. 04119-0123 (LT)

Part of Lot 18 on the East side of Bank Street, Registered Plan 15558, designated as Part 1 on Plan 5R-11298.

Being P.I.N. 04119-0124 (LT)

**TWENTYTHLY:**

Lot 10 on the South side of Lewis Street, Registered Plan 3766;  
Lot 10 on the North side of Waverley Street, Registered Plan 3766;

Lots 11, 12,13 and 14 on the South side of Lewis Street, Registered Plan 15558;  
Lots 11, 12, 13 and 14 on the North side of Waverley Street, Registered Plan 15558;  
Lots 11, 12 and 13 on the West side of Metcalfe Street, Registered Plan 15558;

**SAVE AND EXCEPT:**

Part of Lot 14 on the South side of Lewis Street; Lot 13 and Part of Lot 12 on the West side of Metcalfe Street; Part of Lot 14 on the North side of Waverley Street, Registered Plan 15558, as in Inst. N665941; being P.I.N. 04118-0136 (LT)

Being P.I.N.'s

04118-0126 (LT)

04118-0128 (LT) to 04118-0135 (LT) both inclusive

04118-0137 (LT) to 04118-0140 (LT) both inclusive

All Units and Common Elements comprising the property included in Carleton Condominium Plan No. 251.

Being P.I.N.'s 15251-0001 (LT) to 15251-0027 (LT) both inclusive

**TWENTYFIRSTLY:**

Part of Lots 5 and 6 on the East side of Metcalfe Street, Registered Plan 15558 and part of Gilmour Street, Lewis Street and Metcalfe Street, Registered Plan 15558, all as closed by Inst. CR176204, as in Inst. N694368.

Being P.I.N. 04118-0066 (LT)

Part of Lots 5 and 6 on the East side of Metcalfe Street, Registered Plan 15558 and part of Lots 1 and 2 on the West side of Beaconsfield Place, Registered Plan 15558, as closed by Inst. CR193089, as in Inst. CR691978.

Being P.I.N. 04118-0067 (LT)

Part of Lots 1 and 2 on the West side of Beaconsfield Place, Registered Plan 15558; Beaconsfield Place, Registered Plan 15558 as closed by Bylaw CR193089; Lots 1 and 2 on the East side of Beaconsfield Place, Registered Plan 15558; Lots 9 and 10 on the West side of Elgin Street, Registered Plan 15558; Part of Lewis Street, Registered Plan 15558 as closed by Bylaw CR623477; Part of Lot 15 on the South side of Lewis Street, Registered Plan 15558; Lots 16 and 17 on the South side of Lewis Street, Registered Plan 15558; Lot 17 on the South side of Lewis Street, Registered Plan 26981; Lots 16 and 17 on the North side of Waverley Street, Registered Plan 15558; Lot 17 on the North side of Waverley Street, Registered Plan 26981; Part of Waverley Street, Registered Plan 26981 as closed by Bylaw CR632789, as in Inst. CR648089, all being designated as Parts 1, 2, 5, 7 and 9, on Plan 4R-441 SAVE AND EXCEPT Part 1 on Plan 4R-731.

Being P.I.N. 04118-0068 (LT)

Part of Lots 15, 16 and 17 on the North side of Frank Street, Registered Plan 15558; part of Lot 14 and Lots 15, 16 and 17 on the North side of Frank Street, Registered Plan 26981; Part of Lot 14 and Lots 15, 16 and 17 on the South side of Waverley Street, Registered Plan 26981, closed by Bylaw CR632789; Lots 15, 16 and 17 on the South side of Waverley Street, Registered Plan 15558 closed by Bylaw CR634798; Part of Waverley Street, formerly Charles Street, Registered Plan 15558 closed by Bylaw CR634798; Part of Lot 14 and Lots 15 and 16 on the South side of Lewis Street formerly Henry Street, closed by Bylaw CR623477, Registered Plan 26981; Part of Waverley Street formerly McDougal Street closed by Bylaw CR632789, Registered Plan 26981; Part of Lot 14 and Lots 15 and 16 on the North side of Waverley Street

closed by Bylaw CR632789, Registered Plan 26981; Part of Lewis Street formerly Henry Street closed by Bylaw CR623477, Registered Plan 26981 all being designated as Parts 6, 8 and 10 on Plan 4R-441.

Being P.I.N. 04118-0208 (LT)

Part of Lots 11 and 12 on the East side of Metcalfe Street, Registered Plan 15558 as in Inst. N715677.

Being P.I.N. 04118-0209 (LT)

Lot A on the West side of Elgin Street, Registered Plan 26981, SAVE AND EXCEPT Inst. N737610.

Being P.I.N. 04118-0210 (LT)

Lot 1 on the West side of Elgin Street, Registered Plan 26981 and part of Lot A on the West side of Elgin Street, Registered Plan 26981 as in Inst. N737610.

Being P.I.N. 04118-0211 (LT)

Lot 2 on the West side of Elgin Street, Registered Plan 26981.

Being P.I.N. 04118-0212 (LT)

Lot 3 on the West side of Elgin Street, Registered Plan 26981.

Being P.I.N. 04118-0213 (LT)

Lot 18 on the West side of Elgin Street, Registered Plan 26981.

Being P.I.N. 04118-0214 (LT)

Part of Lot B and 4 on the West side of Elgin Street, Registered Plan 26981 as in Inst. NS118063.

Being P.I.N. 04118-0217 (LT)

Part of Lot 4 on the West side of Elgin Street, Registered Plan 26981 as in Inst. CR571218.

Being P.I.N. 04118-0218 (LT)

Lot 5 on the West side of Elgin Street, Registered Plan 26981.

Being P.I.N. 04118-0219 (LT)

Lot 6 on the West side of Elgin Street, Registered Plan 26981.

Being P.I.N. 04118-0220 (LT)

Lot 7 on the East side of Metcalfe Street, Registered Plan 15558; Part of Lot 15 on the South side of Lewis Street, Registered Plan 15558, designated as Parts 1, 2 and 3 on Plan 4R-2193.

Being P.I.N. 04118-0221 (LT)

Lot 9 on the East side of Metcalfe Street, Registered Plan 15558; Lot 15 on the North side of Waverley Street closed by Bylaw CR634798, Registered Plan 15558; Part of Waverley Street formerly Charles Street closed by Bylaw CR634798, Registered Plan 15558 designated as Parts 1 and 2 on Plan 5R-5258.

Being P.I.N. 04118-0223 (LT)

Part of Lots 10 and 11 on the East side of Metcalfe Street, Registered Plan 15558, designated as Part 1 on Plan 4R-4560.

Being P.I.N. 04118-0256 (LT)

**TWENTYSECONDLY:**

Lots 15 to 22 both inclusive, on the East side of Elgin street, Registered Plan 49052.

Being P.I.N.

04118-0110 (LT)

and part of P.I.N.'s 04118-0089 (LT), 04118-0090 (LT) and 04118-0111 (LT)

**TWENTYTHIRDLY:**

Lots 14 and 15 on the East side of Bank Street, Registered Plan 15558;

Lots 1 and 2 on the West side of Derby Street, Registered Plan 15558;

Lots D, E, F, G, H, I, J and K on the South side of Gilmour Street, Registered Plan 29598;

Being P.I.N.'s 04119-0094 (LT) to 04119-0102 (LT) both inclusive.

**TWENTYFOURTHLY:**

Lots 7 and 8 on the East side of O'Connor Street; Lots 1 and 2 on the West side of Wallace Place; Wallace Place as closed by Inst. CR449725; Part of Lots 1 and 2 on the East side of Wallace Place, as in Inst. CR423316; Registered Plan 15558.

Being P.I.N. 04118-0064 (LT)

Part of Lots 1 and 2 on the East side of Wallace Place, as closed by Inst. CR449725;

Lots 9 and 10 on the West side of Metcalfe Street; Registered Plan 15558.

Being P.I.N. 04118-0065 (LT)

**TWENTYFIFTHLY:**

Lots 32 to 38 both inclusive, on the South side of MacLaren Street, Registered Plan 27292;

Lots 32 to 38 both inclusive, on the North side of Gilmour Street, Registered Plan 27292.

Being P.I.N.'s 04119-0067 (LT) to 04119-0079 (LT) both inclusive.

Lot 38A on the South side of MacLaren Street, Registered Plan 27292;

Part of the Lane, Registered Plan 15558, designated as Parts 2, 4 and 7 on Plan 5R-11400, as closed by order, Inst. CR512311.

Being P.I.N. 04119-0066 (LT)

Lot 10 and part of Lot 11 on the West side of Bank Street, Registered Plan 15558, designated as Parts 1 and 2 on Plan 5R-12561.

Being P.I.N. 04119-0065 (LT)

All Units and Commons Elements comprising the property included in Ottawa-Carleton Condominium Plan No. 556.



Being P.I.N.'s 15556-0001 (LT) to 15556-0058 (LT)

**TWENTYSIXTHLY:**

Lots 39, 40, 41, 42 and 43 on the South side of MacLaren Street, Registered Plan 15558;  
Lots 39, 40, 41, 42 and 43 on the North side of Gilmour Street, Registered Plan 15558;  
Lots 10, 11, 12 and 13 on the East side of Bank Street, Registered Plan 15558;  
Lots 10, 11, 12 and 13 on the West side of O'Connor Street, Registered Plan 15558.  
Being P.I.N.'s 04119-0048 (LT) to 04119-0064 (LT)

**TWENTYSEVENTHLY:**

Lots 44, 45, 46, 47 and 48 on the South side of MacLaren Street, Registered Plan 15558;  
Lot 44 on the North side of Gilmour Street, Registered Plan 15558;  
Lots 3, 4, 5 and 6 on the East side of O'Connor Street, Registered Plan 15558;  
Lots 5, 6 and 7 on the West side of Metcalfe Street, Registered Plan 15558.  
Being P.I.N.'s 04118-0047 (LT) to 04118-0051 (LT) both inclusive

Lot 8 on the West side of Metcalfe Street and part of Lot 48 on the North side of Gilmour Street designated as Part 2 on Plan 5R-7408, Registered Plan 15558.

Being P.I.N. 04118-0052 (LT)

Lot 45 and part of Lot 46 on the North side of Gilmour Street, Registered Plan 15558, as in Inst. N506902.

Being P.I.N. 04118-0053 (LT)

All Units and Common Elements comprising the property included in Carleton Condominium Plan No. 273.

Being P.I.N.'s 15273-0001 (LT) to 15273-0017 (LT) both inclusive

**TWENTYEIGHTHLY:**

Lots 49 to 53 both inclusive on the South side of MacLaren Street, Registered Plan 15558;  
Lots 49 to 53 both inclusive on the North side of Gilmour Street, Registered Plan 15558;  
Lots 1, 2, 3 and 4 on the East side of Metcalfe Street, Registered Plan 15558;  
Lots 5, 6, 7 and 8 on the West Side of Elgin Street, Registered Plan 15558.  
Being P.I.N.'s 04118-0054 (LT) to 04118-0063 (LT) both inclusive

**TWENTYNINTHLY:**

Lots 9, 10, 11 and 12 on the East side of Elgin Street, Registered Plan 15558.

Being part of P.I.N. 04118-0258 (LT)

**THIRTIETHLY:**

Part of Lots 29 and 30 on the North side of MacLaren Street, Registered Plan 27267 as in Inst. N468063.

Being P.I.N. 04120-0068 (LT)

Part of Lots 29 and 30 on the North side of MacLaren Street, Registered Plan 27267; Lot 30 on the South side of Somerset Street, Registered Plan 27267 as in Inst. CR368878.

Being P.I.N. 04120-0376 (LT)

**THIRTYFIRSTLY:**

Lots 31, 32, 33, 34, 37 and 38 on the South side of Somerset Street, Registered Plan 15558;  
Lots 31, 32, 37 and 38 on the North side of Gilmour Street, Registered Plan 15558;  
Lot 6 on the West side of Bank Street, Registered Plan 15558, SAVE AND EXCEPT the easterly 22.5 metres in perpendicular width of the northerly 10 metres in perpendicular width of said Lot;

Lots 7, 8 and 9 on the West side of Bank Street, Registered Plan 15558.

Being P.I.N.'s

04119-0041 (LT), 04119-0042 (LT), 04119-0044 (LT), 04119-0045 (LT), 04119-0046(LT),  
04119-0224 (LT) and 04119-0225 (LT)

and part of 04119-0039 (LT)

Part of Lots 35 and 36 on the South side of Somerset Street, Registered Plan 15558; Part of Lots 33, 34, 35 and 36 on the North side of MacLaren Street, Registered Plan 15558, as in Inst. CR585296.

Being P.I.N. 04119-0043 (LT)

Part of Lot 33 on the North side of MacLaren street, Registered Plan 15558 as in Inst. NS147251.

Being P.I.N. 04119-0047 (LT)

**THIRTYSECONDLY:**

Lots 39 to 43 both inclusive on the South side of Somerset Street, Registered Plan 15558;  
Lots 39 to 43 both inclusive on the North side of MacLaren Street, Registered Plan 15558;  
Lots 6, 7, 8 and 9 on the East side of Bank Street, Registered Plan 15558;  
Lots 6, 7, 8 and 9 on the West side of O'Connor Street, Registered Plan 15558;  
SAVE AND EXCEPT: Part of Lots 42 and 43 on the South side of Somerset Street, Registered Plan 15558, as in Inst. NS99018, being P.I.N. 04119-0033 (LT) and Part of Lot 43 on the South side of Somerset Street, Registered Plan 15558, as in Inst. CR714865, being P.I.N. 04119-0034 (LT).

Being P.I.N.'s

04119-0023 (LT) to 04119-0032 (LT) both inclusive

04119-0035 (LT) to 04119-0038 (LT) both inclusive

**THIRTYTHIRDLY:**

Lots 44 to 50 both inclusive on the South side of Somerset Street, Registered Plan 15558;  
Lots 44, 45, 46, 47 and 48 on the North side of MacLaren Street, Registered Plan 15558;  
Lots 1 and 2 on the East side of O'Connor Street, Registered Plan 15558;  
SAVE AND EXCEPT: Lot 46 and Part of Lot 47 on the North side of MacLaren Street,  
Registered Plan 15558, as in Inst. CR634280, being P.I.N. 04118-0030 (LT) and Part of  
Lots 1 and 2 on the East side of O'Connor Street, Registered Plan 15558, as in Inst.  
NS124726, being P.I.N. 04118-0034 (LT).

**Being P.I.N.'s**

04118-0020 (LT) to 04118-0025 (LT) both inclusive  
04118-0029 (LT)  
04118-0031 (LT) to 04118-0033 (LT) both inclusive

**THIRTYFOURTHLY:**

Lots 51 TO 57 both inclusive on the South side of Somerset Street, Registered Plan 15558;  
Lots 51 TO 57 both inclusive on the North side of Maclaren Street, Registered Plan 15558;  
Lots 1, 2, 3 and 4 on the West side of Elgin Street, Registered Plan 15558.  
**Being P.I.N.'s** 04118-0035 (LT) to 04118-0046 (LT) both inclusive

**THIRTYFIFTHLY:**

Lots 5 and 6 on the East side of Elgin Street, Registered Plan 15558; Lot 58 on the South  
side of Somerset Street, Registered Plan 15558.  
**Being P.I.N.** 04118-0069 (LT)

Part of Lots 7 and 8 on the East side of Elgin Street, Registered Plan 15558 as in Inst.  
NS67197.  
**Being P.I.N.** 04118-0077 (LT)

**THIRTYSIXTHLY:**

Lot 26A on the North side of Somerset Street, Registered Plan 15061.  
**Being P.I.N.** 04120-0037 (LT)

Part of Lot 26A on the South side of Cooper Street, Registered Plan 15061 as in Inst.  
NS211895.  
**Being P.I.N.** 04120-0038 (LT)

Part of Lot 26A on the South side of Cooper Street, Registered Plan 15061 as in Inst.  
N332051.  
**Being P.I.N.** 04120-0039 (LT)

Part of Lot 26A on the South side of Cooper Street, Registered Plan 15061 as in Inst.

CR521447.

Being P.I.N. 04120-0040 (LT)

Part of Lot 26A on the South side of Cooper Street, Registered Plan 15061 as in Inst. N620809.

Being P.I.N. 04120-0041 (LT)

**THIRTYSEVENTHLY:**

Part of Lot 27 on the South side of Cooper Street, Registered Plan 12281 as in Inst. CR511520.

Being P.I.N. 04119-0001 (LT)

Lot 28 and part of Lot 27 on the South side of Cooper Street, Registered Plan 12281 as in Inst. N700963.

Being P.I.N. 04119-0002 (LT)

Lot 27 on the North side of Somerset Street, Registered Plan 12281.

Being P.I.N. 04119-0003 (LT)

Part of Lot 28 on the North side of Somerset Street, Registered Plan 12281 as in Inst. N610020.

Being P.I.N. 04119-0004 (LT)

Part of Lots 28 and 29 on the North side of Somerset Street, Registered Plan 12281 as in Inst. CR284499.

Being P.I.N. 04119-0005 (LT)

Part of Lot 29 on the North side of Somerset Street, Registered Plan 12281 as in Inst. N425628.

Being P.I.N. 04119-0006 (LT)

Part of Lot 5 on the West side of Bank Street, Registered Plan 12281; Part of Lot 33 on the North side of Somerset Street, Registered Plan 12281; Part of Lot 34 on the northwest angle of Bank Street and Somerset Street, Registered Plan 12281 all as in Inst. CR606829.

Being P.I.N. 04119-0007 (LT)

Part of Lot 34 on the North side of Somerset Street, Registered Plan 12281 as in Inst. N549484.

Being P.I.N. 04119-0008 (LT)

All Units and Common Elements comprising the property included in Carleton Condominium Plan No. 100.

Being P.I.N.'s 15100-001 (LT) and 15100-0002 (LT)

**THIRTYEIGHTHLY:**

Lots 35 to 41 both inclusive on the South side of Cooper Street, Registered Plan 12281;

Lots 38, 39, 40 and 41 on the North side of Somerset Street, registered Plan 12281;  
Lot 5 on the West side of O'Connor Street, Registered Plan 12281.  
Being P.I.N.'s 04119-0010 (LT) to 04119-0021 (LT) both inclusive

Part of Lot 5 on the East side of Bank Street, Registered Plan 12281; Part of Lots 35, 36  
and 37 on the North side of Somerset Street, Registered Plan 12281, as in Inst. N369757.  
Being P.I.N. 04119-0009 (LT)

Part of Lot 37 on the North side of Somerset Street, Registered Plan 12281, as in Inst.  
N734748.  
Being P.I.N. 04119-0022 (LT)

### **THIRTYNINTHLY:**

Lots 42 to 49 both inclusive on the South side of Cooper Street, Registered Plan 12281;  
Lots 42 to 49 both inclusive on the North side of Somerset Street, Registered Plan 12281;  
SAVE AND EXCEPT: Part of Lot 46 on the South side of Cooper Street Registered Plan  
12281, as in Inst. N742358, being P.I.N. 04118-0008 (LT) and Lots 47 and 48 and part of  
Lot 46 on the South side of Cooper Street, Registered Plan 12281, as in Inst N598731, being  
P.I.N. 04118-0009 (LT).

Being P.I.N.'s  
04118-0001 (LT) to 04118-0007 (LT) both inclusive  
04118-0010 (LT) and 04118-0011 (LT)

### **FORTIETHLY:**

Lots 50, 51, 52, 53, 54, 56 and 57 on the South side of Cooper Street, Registered Plan  
12281;  
Lots 50 and 51 on the North side of Somerset Street, Registered Plan 12281;  
Being P.I.N.'s  
04118-0012 (LT), 04118-0013 (LT), 04118-0014 (LT), 04118-0016 (LT), 04118-0017 (LT)

Lot 57 and part of Lot 56 on the North side of Somerset Street, Part of Lot 57 on the South  
side of Cooper Street, Registered Plan 12281, as in Inst.'s CR440017, CR249947 and  
CR347684.

Being P.I.N. 04118-0018 (LT)

Lot 52 and part of Lot 53 on the North side of Somerset Street, Registered Plan 12281, as in  
Inst. CR238064.

Being P.I.N. 04118-0019 (LT)

Part of Lots 53, 54, 55 and 56 on the North side of Somerset Street, Registered Plan 12281,  
designated as Parts 1 and 2 on Plan 4R-5012.

Being P.I.N. 04118-0028 (LT)

**FORTYFIRSTLY:**

Lot 58 on the South side of Cooper Street, Registered Plan 14350;  
Lot 58 on the North side of Somerset Street, Registered Plan 14350;  
Lots 3 and 4 on the East Side of Elgin Street, Registered Plan 14350.  
Being P.I.N.'s 04116-0032 (LT), 04116-0039 (LT) and 04116-0054 (LT)

**FORTYSECONDLY:**

Lot 26A on the North side of Cooper Street, Registered Plan 15061.  
Being part P.I.N. 04114-0239 (LT)

Part of Lot 26 and part of Lot 26A on the South side of Lisgar Street , Registered  
Plan 15061 designated as Parts 1 and 3 on Plan 5R-13096.  
Being P.I.N. 04114-0240 (LT)

Part of Lot 26A on the South side of Lisgar Street, Registered Plan 15061 as in  
Inst. N285068.  
Being P.I.N. 04114-0242 (LT)

Part of Lot 26A on the South side of Lisgar Street, Registered Plan 15061 as in  
Inst. N320359.  
Being P.I.N. 04114-0243 (LT)

**FORTYTHIRDLY:**

Part of Lot 30 on the North side of Cooper Street, Registered Plan 12281 as in Inst.  
NS78985.  
Being P.I.N. 04114-0039 (LT)

Part of Lot 27 on the South side of Lisgar Street, Registered Plan 12281, designated as Parts  
49, 50 and 62 on Plan 4R-12112.  
Being P.I.N. 04114-0100 (LT)

Part of Lot 27 on the South side of Lisgar Street, Registered Plan 12281; Part of Lot 27 on  
the North side of Cooper Street, Registered Plan 12281, designated as Parts 45, 46, 47 and  
48 on Plan 4R-12112.  
Being P.I.N. 04114-0101 (LT)

Part of Lots 27 and 28 on the South side of Lisgar Street, Registered Plan 12281; Part of  
Lots 27 and 28 on the North side of Cooper Street, Registered Plan 12281, designated as  
Parts 43 and 44 on Plan 4R-12112.  
Being P.I.N. 04114-0102 (LT)

Part of Lot 28 on the South side of Lisgar Street, Registered Plan 12281; Part of Lot 28 on  
the North side of Cooper Street, Registered Plan 12281, designated as Parts 41 and 42 on  
Plan 4R-12112.  
Being P.I.N. 04114-0103 (LT)

Part of Lots 28 and 29 on the South side of Lisgar Street, Registered Plan 12281; Part of Lots 28 and 29 on the North side of Cooper Street, Registered Plan 12281, designated as Parts 39 and 40 on Plan 4R-12112.

Being P.I.N. 04114-0104 (LT)

Part of Lots 28 and 29 on the South side of Lisgar Street, Registered Plan 12281, designated as Parts 37, 38 and 61 on Plan 4R-12112.

Being P.I.N. 04114-0105 (LT)

Part of Lots 28 and 29 on the South side of Lisgar Street, Registered Plan 12281, designated as Parts 35 and 36 on Plan 4R-12112.

Being P.I.N. 04114-0106 (LT)

Part of Lot 28 on the South side of Lisgar Street, Registered Plan 12281, designated as Parts 33 and 34 on Plan 4R-12112.

Being P.I.N. 04114-0107 (LT)

Part of Lot 28 on the South side of Lisgar Street, Registered Plan 12281 designated as Part 32 on Plan 4R-12112.

Being P.I.N. 04114-0108 (LT)

Part of Lot 28 on the South side of Lisgar Street, Registered Plan 12281, designated as Part 31 on Plan 4R-12112.

Being P.I.N. 04114-0109 (LT)

Part of Lots 28 and 29 on the South side of Lisgar Street, Registered Plan 12281, designated as Parts 29 and 30 on Plan 4R-12112.

Being P.I.N. 04114-0110 (LT)

Part of Lot 29 on the South side of Lisgar Street, Registered Plan 12281, designated as Parts 27 and 28 on Plan 4R-12112.

Being P.I.N. 04114-0111 (LT)

Part of Lot 29 on the South side of Lisgar Street, Registered Plan 12281, designated as Part 26 on Plan 4R-12112.

Being P.I.N. 04114-0112 (LT)

Part of Lot 29 on the South side of Lisgar Street, Registered Plan 12281, designated as Part 25 on Plan 4R-12112.

Being P.I.N. 04114-0113 (LT)

Part of Lot 29 on the South side of Lisgar Street, Registered Plan 12281, designated as Parts 23 and 24 on Plan 4R-12112.

Being P.I.N. 04114-0114 (LT)

Part of Lot 29 on the South side of Lisgar Street, Registered Plan 12281, designated as Parts 21 and 22 on Plan 4R-12112.

Being P.I.N. 04114-0115 (LT)

Part of Lot 29 on the South side of Lisgar Street, Registered Plan 12281, designated as Parts 19, 20 and 60 on Plan 4R-12112.

Being P.I.N. 04114-0116 (LT)

Lot 57 on the South side of Cooper Street, Registered Plan 12281, SAVE AND EXCEPT as in Inst. CR440017.

Being P.I.N. 04118-0017 (LT)

Part of Lot 29 on the South side of Lisgar Street, Registered Plan 12281; Part of Lot 29 on the North side of Cooper Street, Registered Plan 12281, designated as Parts 15 and 16 on Plan 4R-12212.

Being P.I.N. 04114-0118 (LT)

Part of Lot 30 on the South side of Lisgar Street, Registered Plan 12281; Part of Lot 30 on the North side of Cooper Street, Registered Plan 12281 designated as Parts 13 and 14 on Plan 4R-12212.

Being P.I.N. 04114-0119 (LT)

Part of Lots 27 and 28 on the South side of Lisgar Street, Registered Plan 12281; Part of Lot 28 on the North side of Cooper Street, Registered Plan 12281, designated as Part 63 on Plan 4R-12112.

Being P.I.N. 04114-0168 (LT)

Part of Lots 29 and 30 on the South side of Lisgar Street, Registered Plan 12281; Part of Lots 29 and 30 on the North side of Cooper Street, Registered Plan 12281, designated as Part 64 on Plan 4R-12112.

Being P.I.N. 04114-0169 (LT)

Part of Lot 27 on the South side of Lisgar Street, Registered Plan 12281, designated as Part 58 on Plan 4R-12112.

Being P.I.N. 04114-0170 (LT)

Part of Lot 27 on the South side of Lisgar Street, Registered Plan 12281, designated as Part 57 on Plan 4R-12112.

Being P.I.N. 04114-0171 (LT)

Part of Lot 27 on the South side of Lisgar Street, Registered Plan 12281, designated as Parts 55 and 56 on Plan 4R-12112.

Being P.I.N. 04114-0172 (LT)

Part of Lot 27 on the South side of Lisgar Street, Registered Plan 12281, designated as Parts 53 and 54 on Plan 4R-12112.

Being P.I.N. 04114-0173 (LT)

Part of Lot 27 on the South side of Lisgar Street, Registered Plan 12281, designated as Parts 51 and 52 on Plan 4R-12112.

Being P.I.N. 04114-0174 (LT)

Part of Lots 27, 28, 29 and 30 on the North side of Cooper Street, Registered Plan 12281, designated as Parts 1 and 4 on Plan 4R-11327.

Being P.I.N. 04114-0258 (LT)

Part of Lot 30 on the South side of Lisgar Street, Registered Plan 12281; Part of Lot 30 on the North side of Cooper Street, Registered Plan 12281, designated as Parts 11 and 12 on



Plan 4R-12112.

Being P.I.N. 04114-0246 (LT)

Part of Lot 30 on the South side of Lisgar Street, Registered Plan 12281, designated as Parts 9, 10 and 59 on Plan 4R-12112.

Being P.I.N. 04114-0247 (LT)

Part of Lot 30 on the South side of Lisgar Street, Registered Plan 12281, designated as Parts 7 and 8 on Plan 4R-12112.

Being P.I.N. 04114-0248 (LT)

Part of Lot 30 on the South side of Lisgar Street, Registered Plan 12281, designated as Parts 5 and 6 on Plan 4R-12112.

Being P.I.N. 04114-0249 (LT)

Part of Lot 30 on the South side of Lisgar Street, Registered Plan 12281, designated as Part 4 on Plan 4R-12112.

Being P.I.N. 04114-0250 (LT)

Part of Lot 30 on the South side of Lisgar Street, Registered Plan 12281, designated as Part 3 on Plan 4R-12112.

Being P.I.N. 04114-0251 (LT)

Part of Lot 30 on the South side of Lisgar Street, Registered Plan 12281, designated as Parts 1 and 2 on Plan 4R-12112.

Being P.I.N. 04114-0252 (LT)

Part of Lot 31 on the South side of Lisgar Street, Registered Plan 12281; Part of Lot 31 on the North side of Cooper Street, Registered Plan 12281 as in Inst. N739810.

Being P.I.N. 04114-0253 (LT)

Part of Lot 31 on the South side of Lisgar Street, Registered Plan 12281 as in Inst. CR481813; Lots 32, 33 and 34 on the South side of Lisgar Street, Registered Plan 12281.

Being P.I.N. 04114-0254 (LT)

Lot 34 on the North side of Cooper Street, registered Plan 12281;  
Lot 4 on the West side of bank Street, registered Plan 12281.

Being P.I.N.'s 04114-0255 (LT), 04114-0256 (LT) and 04114-0257 (LT)

**FORTYFOURTHLY:**

Part of Lots 35 and 36 on the South side of Lisgar Street, Registered Plan 12281 as in Inst. N631068.

Being P.I.N. 04115-0200 (LT)

Lot 4 on the East side of Bank Street, Registered Plan 12281; Part of Lot 36 on the North side of Cooper Street, Registered Plan 12281; Part of Lot 35 on the South side of Lisgar Street, Registered Plan 12281 as in Inst. NS76728.

Being P.I.N. 04115-0201 (LT)

Part of Lot 38 on the North side of Cooper Street, Registered Plan 12281 as in  
Inst. N544490.

Being part P.I.N. 04115-0202 (LT)

Lot 4 on the West side of O'Connor Street, Registered Plan 12281; Lots 39, 40 and 41 on  
the North side of Cooper Street, Registered Plan 12281.

Being part P.I.N. 04115-0204 (LT)

Part of Lot 38 on the North side of Cooper Street, Registered Plan 12281 as in  
Inst. CR585166.

Being P.I.N. 04115-0205 (LT)

Part of Lot 37 on the North side of Cooper Street, Registered Plan 12281 as in  
Inst. N721002.

Being P.I.N. 04115-0206 (LT)

Part of Lot 37 on the North side of Cooper Street, Registered Plan 12281 as in  
Inst. N338111.

Being P.I.N. 04115-0207 (LT)

Part of Lot 36 on the North side of Cooper Street, Registered Plan 12281 as in  
Inst. N432366.

Being P.I.N. 04115-0208 (LT)

Lot 35 and Part of Lot 36 on the North side of Cooper Street, Registered Plan 12281 as in  
Inst. CR619927.

Being P.I.N. 04115-0209 (LT)

**FORTYFIFTHLY:**

Lots 45, 46, 47, 48 and 49 on the South side of Lisgar Street, Registered Plan 12281;  
Lots 42 to 49 both inclusive on the North side of Cooper Street, Registered Plan 12281.

Being P.I.N.'s 04115-0212 (LT) to 04115-0227 (LT) both inclusive

**FORTYSIXTHLY:**

Lots 50 to 57 both inclusive on the South side of Lisgar Street, Registered Plan 12281;  
Lots 50 to 57 both inclusive on the North side of Cooper Street, Registered Plan 12281.  
SAVE AND EXCEPT: Part of Lots 54 and 55 on the South side of Lisgar Street, Registered  
Plan 12281, as in Inst. N699663, being Ping P.I.N. 04115-0232 (LT).

Being P.I.N.'s

04115-0176 (LT) to 04115-0181 (LT) both inclusive

04115-0228 (LT) to 04115-0231 (LT) both inclusive

04115-0233 (LT), 04115-0234 (LT), 04115-0235 (LT)

**FORTYSEVENTHLY:**

Lot 58 on the North side of Cooper Street, Registered Plan 14350; Part of Lot 59 on the North side of Cooper Street, Registered Plan 14350 as in Inst. N752246; Lot 2 on the East side of Elgin Street, Registered Plan 14350; Part of Lot 1 on the East side of Elgin Street, Registered Plan 14350; Part of Lot 59 on the South side of Lisgar Street, Registered Plan 14350 as in Inst. N752246.

Being P.I.N. 04116-0056 (LT)

Part of Lot 1 on the East side of Elgin Street, Registered Plan 14350 as in Inst. CR204248; Lot 58 on the South side of Lisgar Street, Registered Plan 14350 SAVE AND EXCEPT: Inst. CR550541; Part of Lot 59 on the South side of Lisgar Street, Registered Plan 14350 as in Inst. CR204248.

Being P.I.N. 04116-0062 (LT)

**FORTYEIGHTHLY:**

Part of Lot 26 on the South side of Nepean Street, Registered Plan 2996 as in Inst. CR620262.

Being P.I.N. 04114-0189 (LT)

Part of Lot 26 on the South side of Nepean Street, Registered Plan 2996 as in Inst. N731076.

Being P.I.N. 04114-0190 (LT)

Part of Lot 26 on the North side of Lisgar Street, Registered Plan 2996 as in Inst. N575764.

Being P.I.N. 04114-0203 (LT)

Part of Lot 26 on the North side of Lisgar Street, Registered Plan 2996 as in Inst. CR654333.

Being P.I.N. 04114-0204 (LT)

**FORTYNINETHLY:**

Lots 27 to 34 both inclusive on the South side of Nepean Street, Registered Plan 2996; Lots 27 to 34 both inclusive on the North side of Lisgar Street, Registered Plan 2996; Lot 3 on the West side of Bank Street, Registered Plan 2996.

Being P.I.N.'s 04114-0191 (LT) to 04114-0202 (LT) both inclusive

**FIFTIETHLY:**

Lot 35 on the South side of Nepean Street, Registered Plan 2996.

Being P.I.N. 04115-0236 (LT)

Part of Lot 3 on the East side of Bank Street, Registered Plan 2996 as in Inst. N700632.

Being P.I.N. 04115-0237 (LT)

Part of Lot 35 on the North side of Lisgar Street, Registered Plan 2996; Part of Lot 3 on the East side of Bank street, Registered Plan 2996 as in Inst. CR382508.

Being P.I.N. 04115-0238 (LT)

**FIFTYFIRSTLY:**

Lots 27 to 34 both inclusive on the South side of Gloucester Street, Registered Plan 2996;  
Lots 27 and 29 to 34 both inclusive on the North side of Lisgar Street, Registered Plan 2996;  
Lot 2 on the West side of Bank Street, Registered Plan 2996.

Being P.I.N.'s

04114-0079 (LT) to 04114-0091(LT) both inclusive  
04114-0096 (LT) and 04114-0097 (LT)

**FIFTYSECONDLY:**

Lot 35 on the South side of Gloucester Street, Registered Plan 2996;  
Lot 35 on the North side of Nepean Street, Registered Plan 2996;  
Lot 2 on the East side of Bank Street, Registered Plan 2996.

Being P.I.N.'s 04115-0140 (LT), 04115-0159 (LT) and 04115-0160 (LT)

**SCHEDULE B  
(REGISTRY)**

**FIRSTLY:**

Part of Lot 8 on the West side of Kent Street, Registered Plan 30.  
Being P.I.N. 04122-0227 (R)

**SECONDLY:**

Part of Lot 2 on the East side of Metcalfe Street, Registered Plan 204329;  
Part of Lots 5 and 6 on the North side of Gladstone Avenue, Registered Plan 204329.  
Being P.I.N. 04118-0195 (R)

BY-LAW NUMBER 269-97

-0

A by-law of The Corporation of the City of  
Ottawa designating an area within the limits  
of the City of Ottawa as a heritage  
conservation district

-0

Enacted by City Council at its meeting of  
October 1, 1997.

-0

OFFICE OF THE CITY SOLICITOR  
City Hall, Ottawa  
AMP:MV  
OHR4305/0120

Council Authority:  
Date: May 7, 1997  
Report: PEDC 9  
Item: 12

